







Confederated Tribes of Siletz Indians Euchre Creek Falls Fishing Site

Directions

From Siletz, go north on Hwy 229 approximately 5.0 miles. Take the first right after the 19 mile marker (triangle intersection). Stay on the main gravel road. At 1.3 miles stay to the right. Go another 0.6 miles and stay to the left (do not go over the bridge). Go 0.1 miles to the parking area on the right (sign board on right). Take the stairs down to the fishing platform.



Legend

-  Fishing Site
-  Parking Area
-  Route from Siletz
-  Roads
-  Streams

